

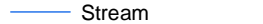






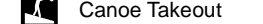
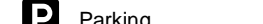


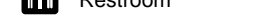



Kansas River Access

Cedar Creek Boat Ramp
Gardner Road - West of 83rd Street

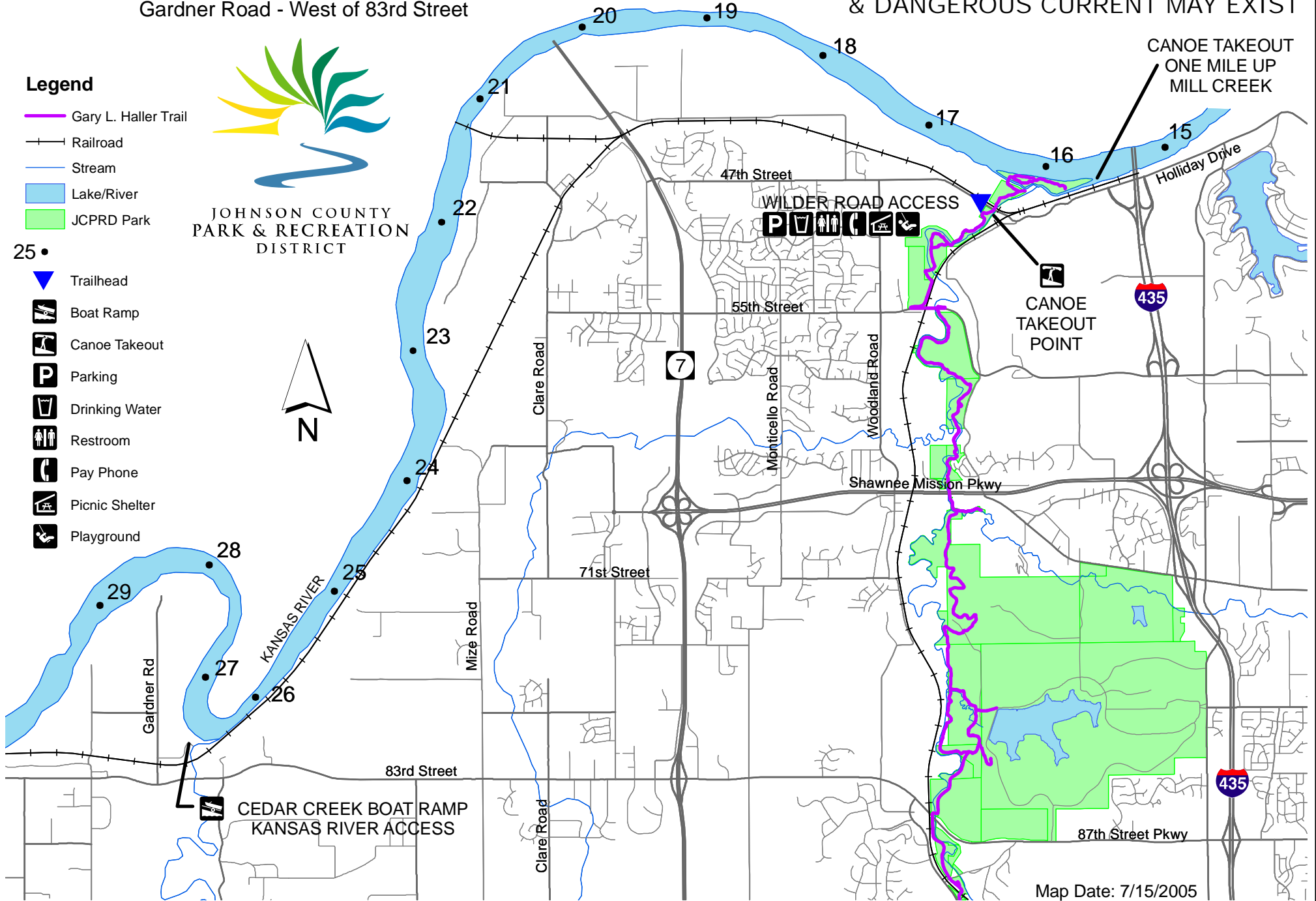
CAUTION: DO NOT ATTEMPT TO
FLOAT PAST INTERSTATE 435 - FALLS
& DANGEROUS CURRENT MAY EXIST

Legend

-  Gary L. Haller Trail
-  Railroad
-  Stream
-  Lake/River
-  JCPRD Park
-  25 •
-  Trailhead
-  Boat Ramp
-  Canoe Takeout
-  Parking
-  Drinking Water
-  Restroom
-  Pay Phone
-  Picnic Shelter
-  Playground



JOHNSON COUNTY
PARK & RECREATION
DISTRICT



CANOE TAKEOUT
ONE MILE UP
MILL CREEK

WILDER ROAD ACCESS

CANOE
TAKEOUT
POINT

CEDAR CREEK BOAT RAMP
KANSAS RIVER ACCESS

Map Date: 7/15/2005